

Maryville · Alcoa · Blount County




Geocaching Passport



Maryville-Alcoa-Blount County
Parks and Rec

Sandy Springs Park




Cache
Coordinates:

N 35.74150
W 83.97264

Hint: I am in a nice shady spot to watch a tennis match.

College Hill Park



Cache
Coordinates:

N 35.74978
W 83.96905

Hint: It's always best to look high and low.

Parks and Rec will be adding more geocaches in the coming future! Make sure to watch our website www.parksrec.com as well as keep an eye on our Facebook page: Maryville-Alcoa-Blount County Parks & Recreation Commission, for updates and when we add new locations. If you were unable to find a specific geocache or one was empty, contact the Parks & Rec office (865) 983-9244.

Always be careful while geocaching to be aware of your natural surroundings. Some caches are hidden under rocks, in leaves, etc. always make sure there are no critters around to accidentally grab instead of the cache.

**Visit our website; www.parksrec.com
Like us on Facebook; @MABparksrec
Follow us on Instagram: @parksrecre**


John Sevier Park



Cache
Coordinates:

Hint: I am in a nice shady spot to watch a tennis match.

Springbrook Park



Cache
Coordinates:

N 35.80024
W 83.98087

Hint: I'm hidden near the source of this park's name, but don't stray too far away from the trail.


Bassell Courts



Cache
Coordinates:

Hint: I am in a nice shady spot to watch a tennis match.

Rock Garden Park




Cache
Coordinates:

N 35.77529
W 83.96472

Hint: One of this park's namesakes is a great place to start looking.

Louisville Point Park



Cache
Coordinates:

**N 35.82826
W 84.04746**

Hint: You'll find me in the pines, but not in a pine.

Oldfield Park



Cache
Coordinates:

Hint: I am in a nice shady spot to watch a tennis match.

Pearson Springs Park



Cache
Coordinates:

Hint:

Everett Park



Cache
Coordinates:

Hint: I am in a nice shady spot to watch a tennis match.